



Project Fact Sheet
 South Lake Trail Phase IIIB
 Second Street to Silver Eagle Road
 Lake County

Multi-use Trail Design Project

Financial Project ID No 422570-3

Project Description

The Florida Department of Transportation has prepared design plans to extend approximately 1.8 miles of multi-use trail. The trail will run from Second Street in Groveland heading east along State Road 50, turning north and continuing along Eagles Crossing, then turning north on County Road 565A to Silver Eagle Road in Lake County, where it will connect with the existing South Lake Trail.

Final design will be completed in the fall of 2018. The project is funded for construction to begin in the summer of 2024.

Public Information Meeting

Tuesday, June 26, 2018

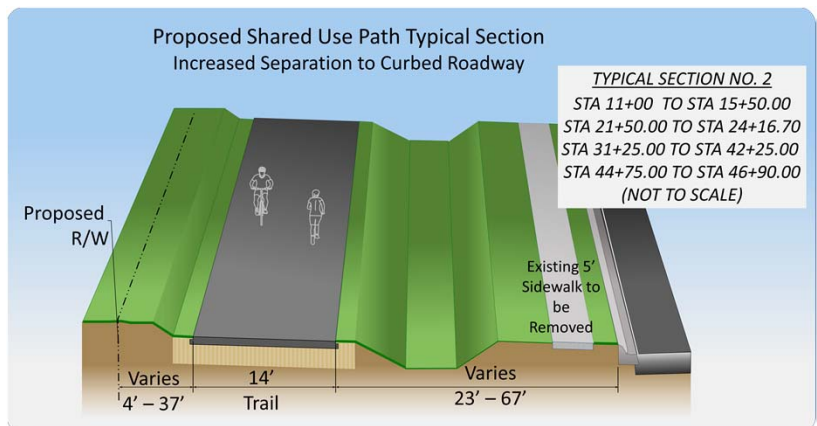
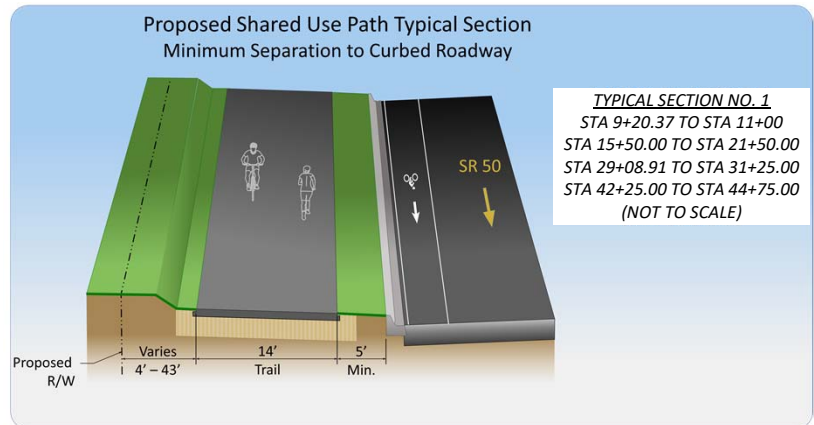
E.L. Puryear
 Building/Community Center
 243 S. Lake Ave.
 Groveland, FL 34736

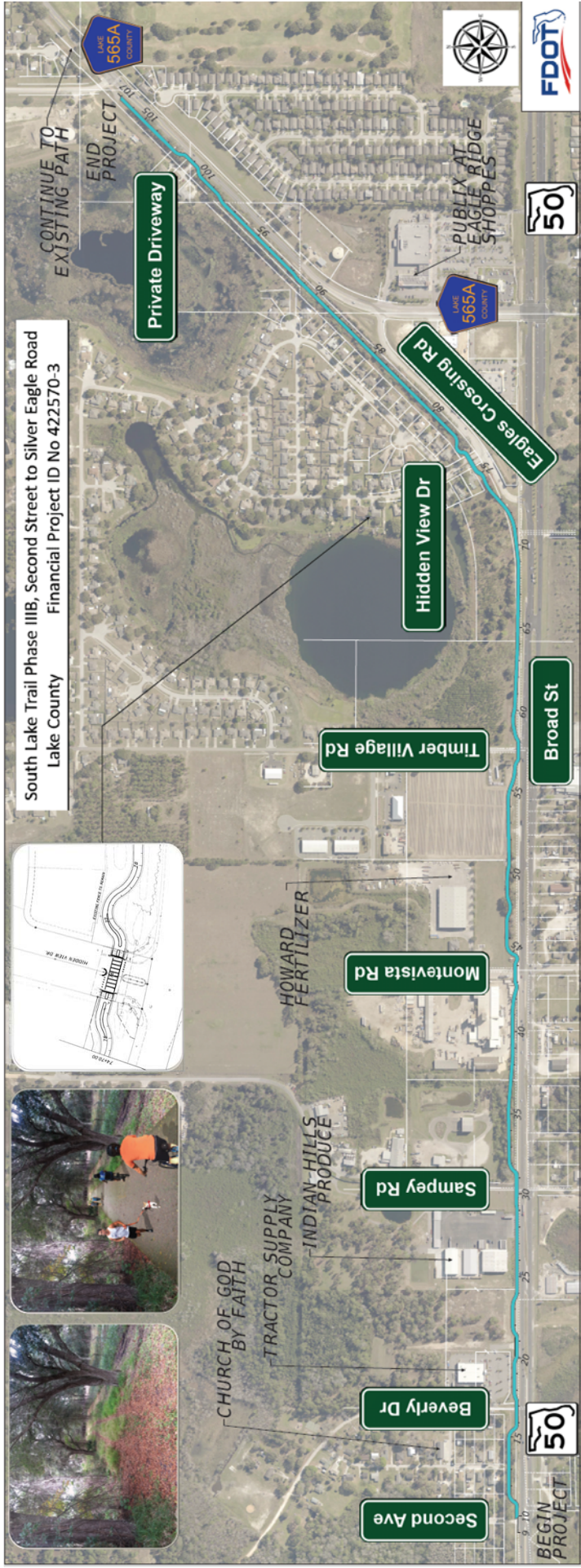
Open House 5 to 7 p.m.

Project Design

The trail will be 14 feet wide except in limited locations where the width will be constrained to 12 feet. Where practical, the design maximizes the separation between the road and the trail.

For additional information concerning the project, please contact Anthony Miller at (386) 943-5530, via email at anthony.miller@dot.state.fl.us, or by mail at FDOT, 719 S. Woodland Boulevard, DeLand, FL 32720. Project information is also available at www.CFLRoads.com (search 422570-3).





South Lake Trail Phase IIIB, Second Street to Silver Eagle Road
 Lake County
 Financial Project ID No 422570-3

