

**Segment 1** *I-95 Interchange*

**Segment 2** *Friday Road (North) to Cox Road*

**Segment 3** *Cox Road to London Boulevard*

**Segment 4** *London Boulevard to Industry Road*

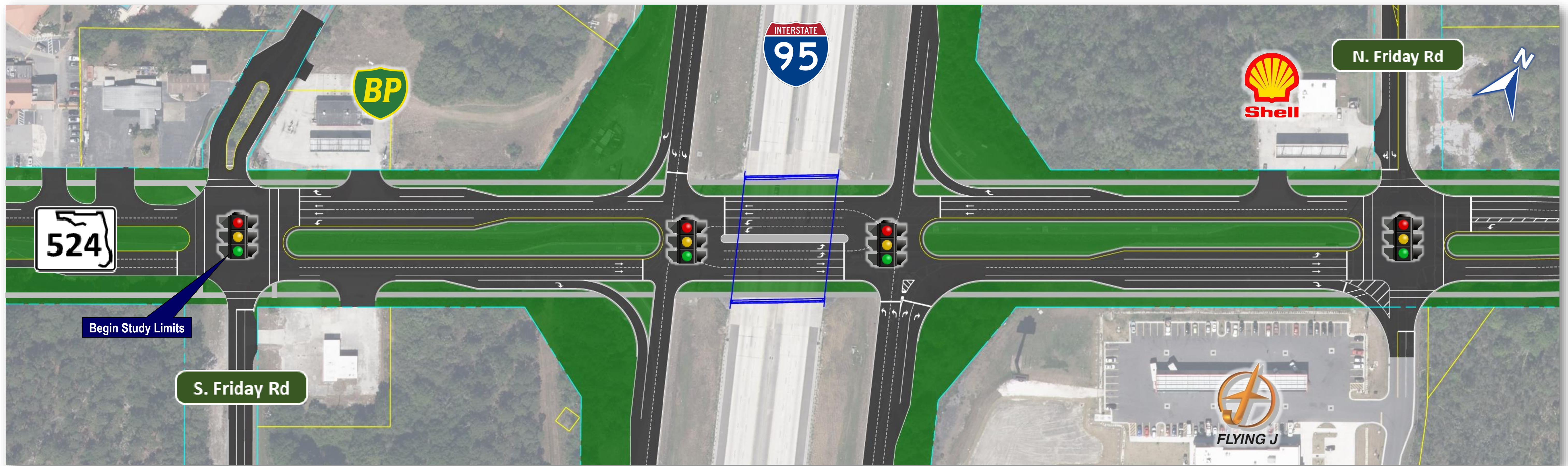
**END STUDY**

**BEGIN STUDY**

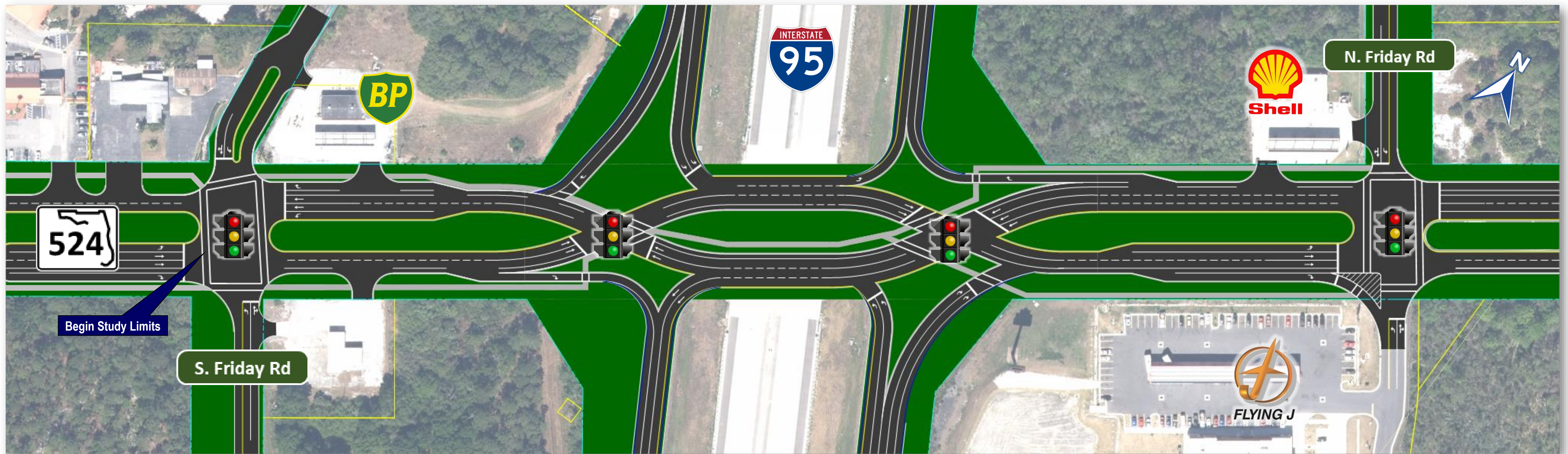
### LEGEND

- Pond Alternative
- Conservation Lands
- Wetland Delineation
- Bald Eagle Habitat
- Wood Stork Habitat
- Scrub Jay Habitat
- Contamination  
Low Medium High
- Junny Rios-Martinez, Jr. Park

# Segment 1

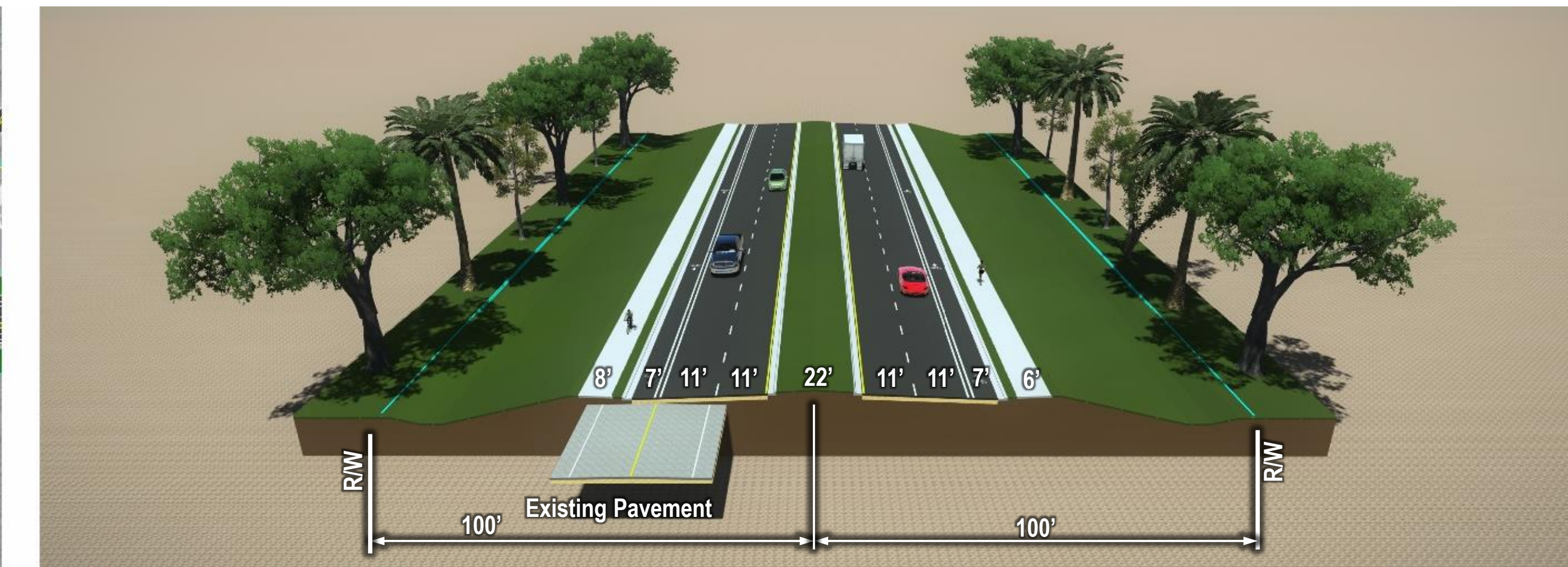
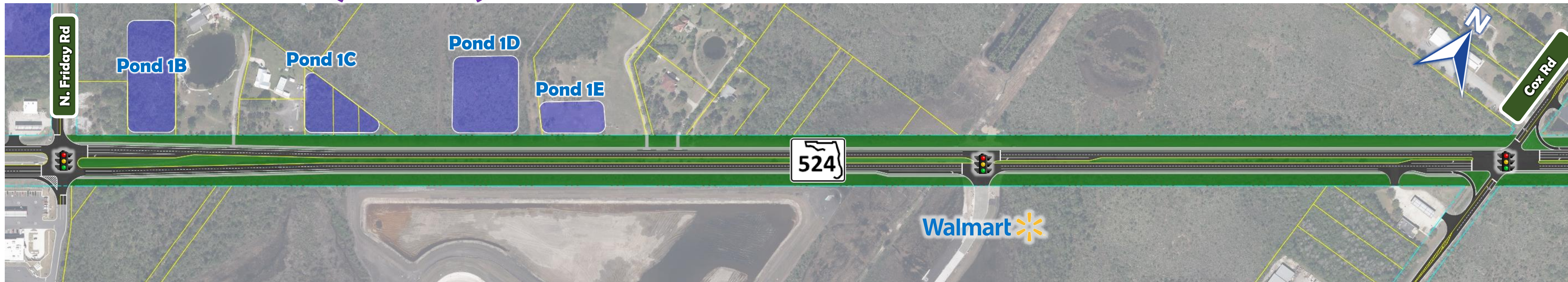


**Alternative 1A (Modified Diamond Interchange)**

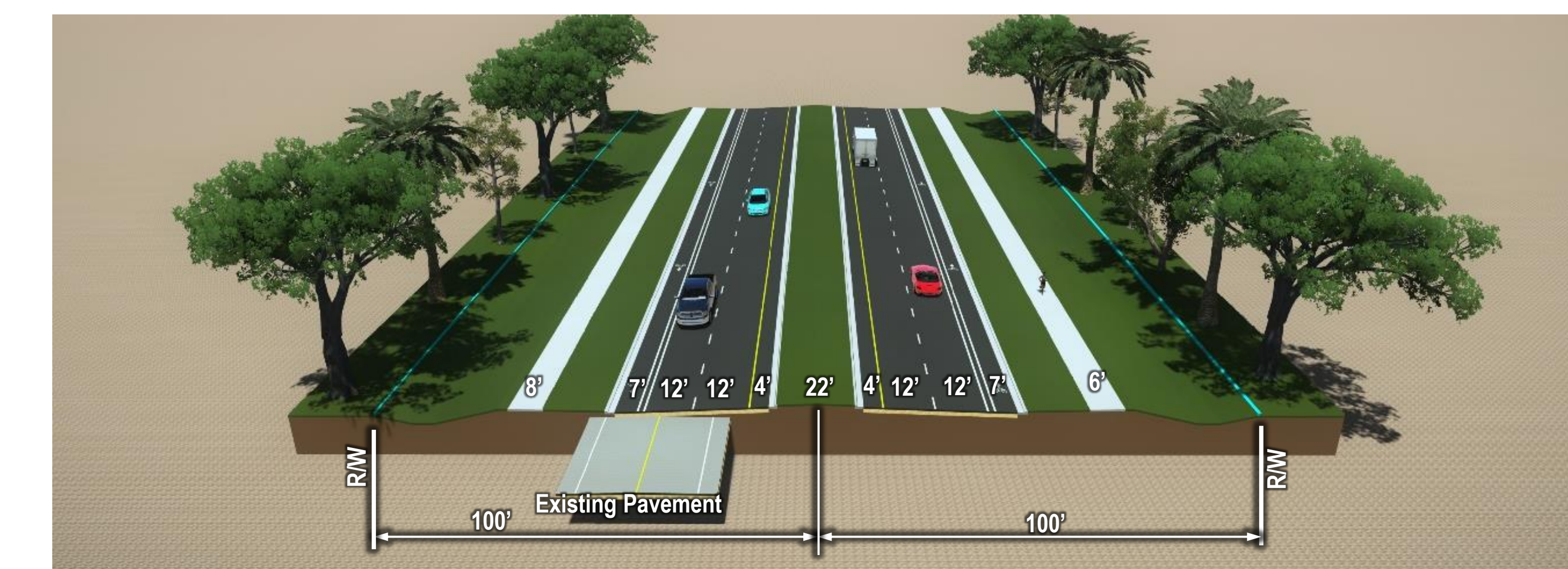
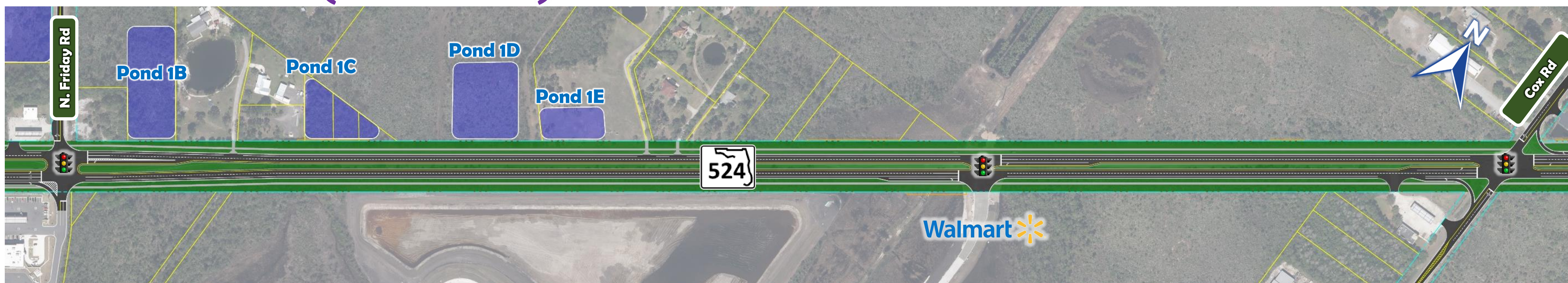


**Alternative 1B (Diverging Diamond Interchange)**

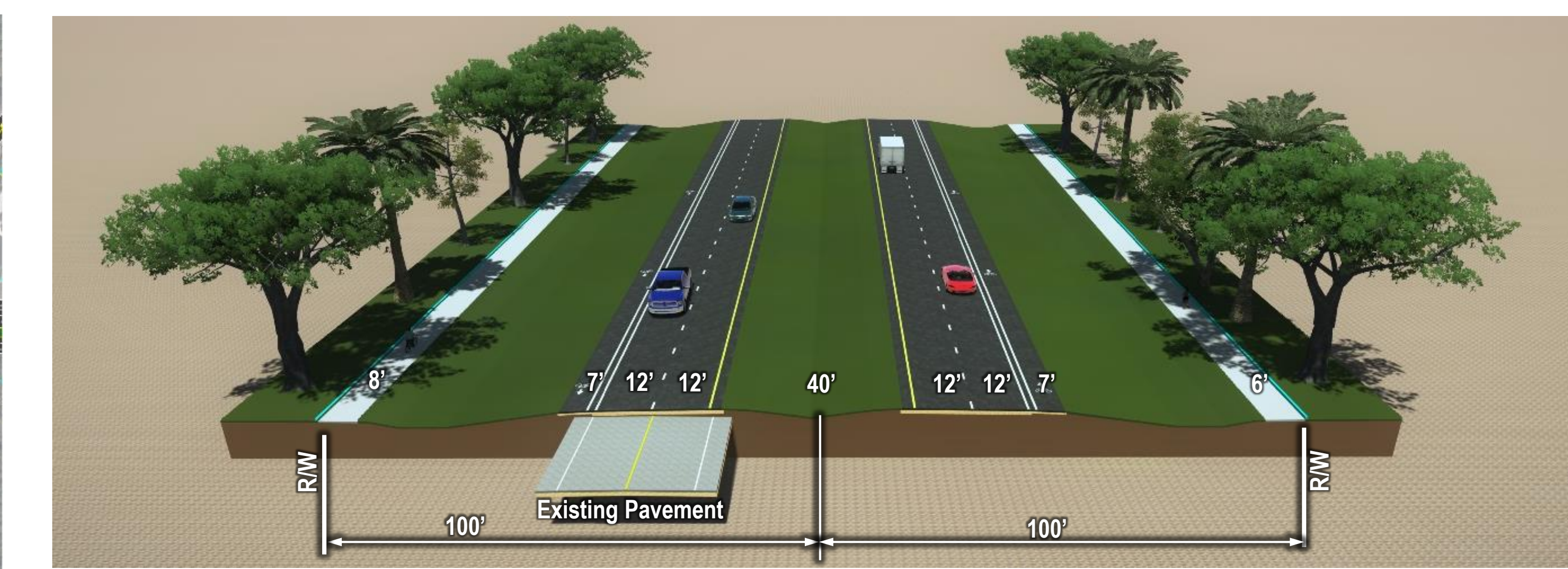
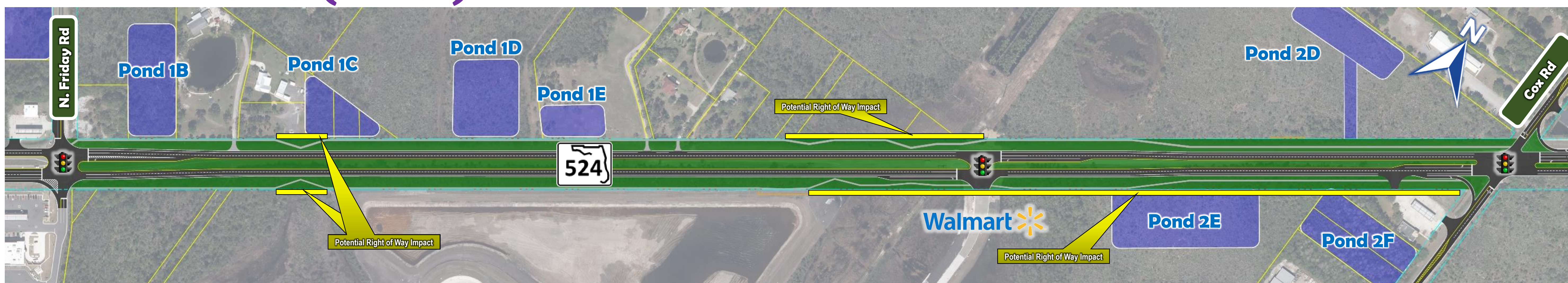
## Alternative 2A (Urban)



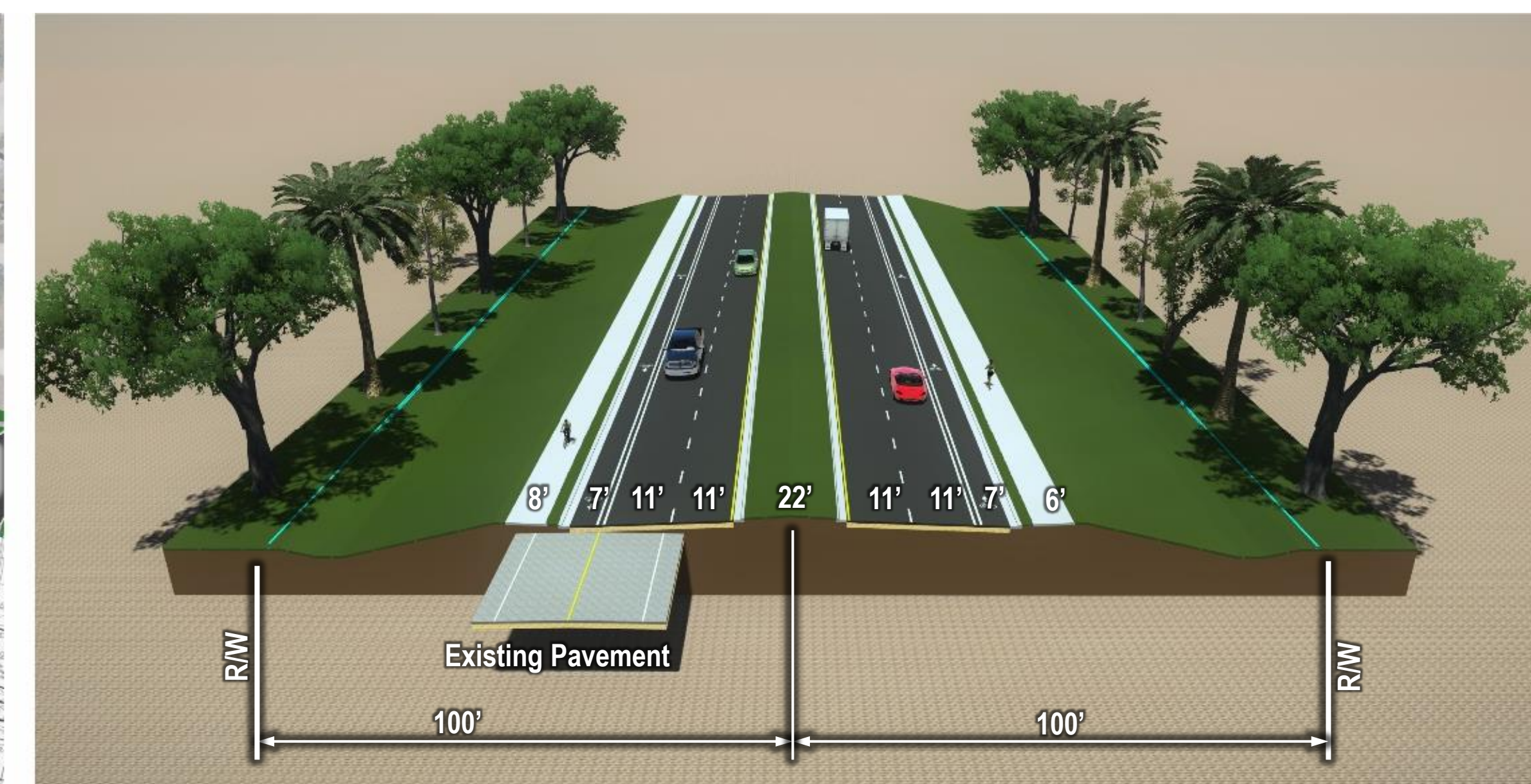
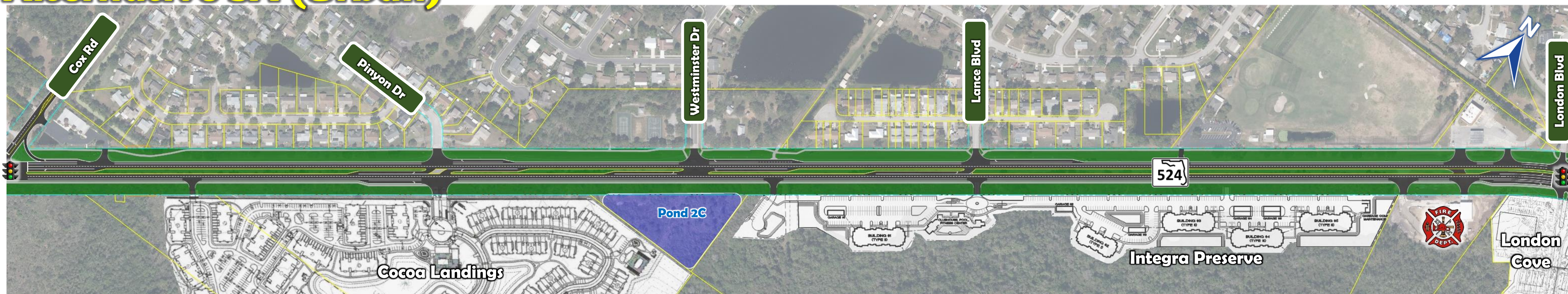
## Alternative 2B (Suburban)



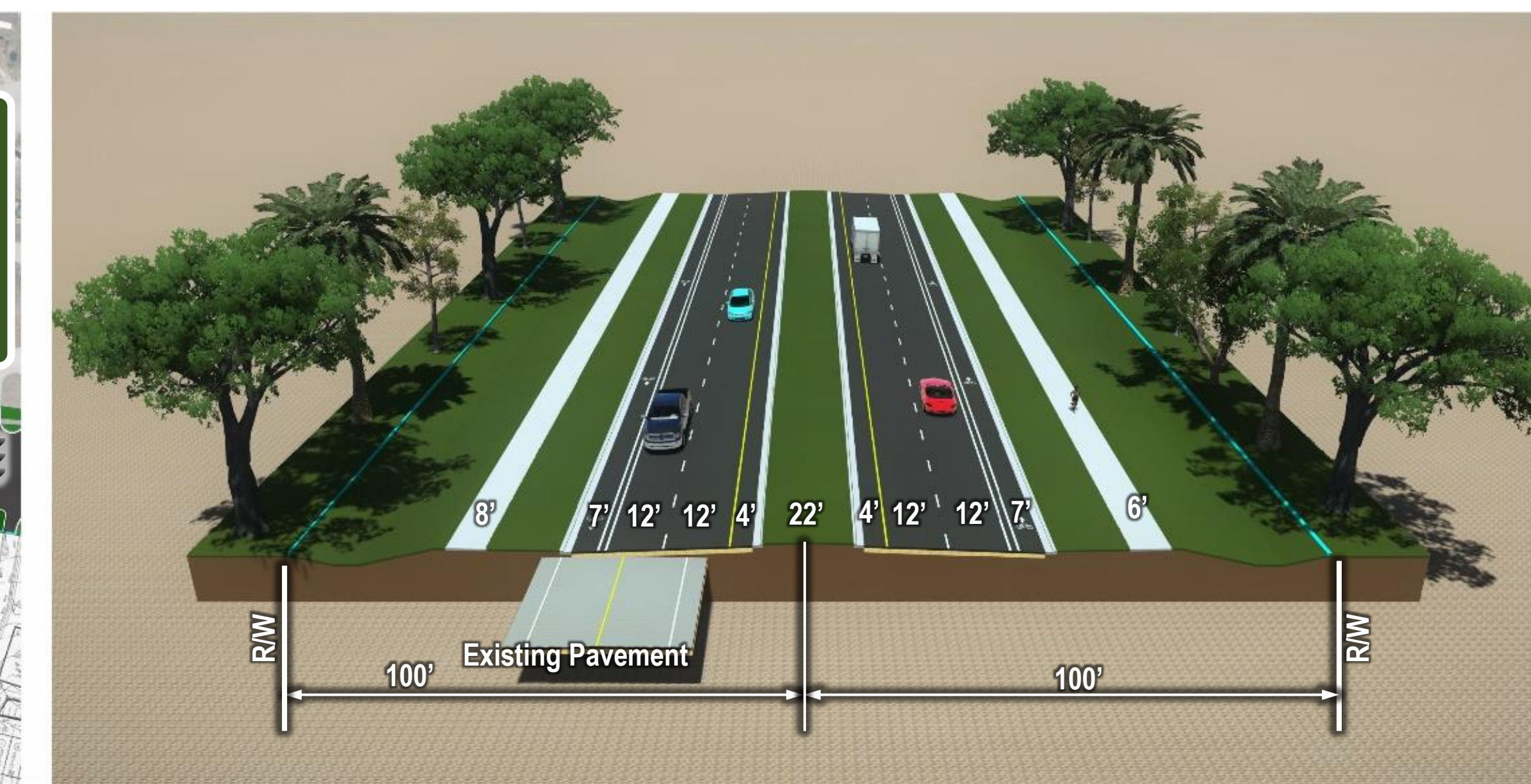
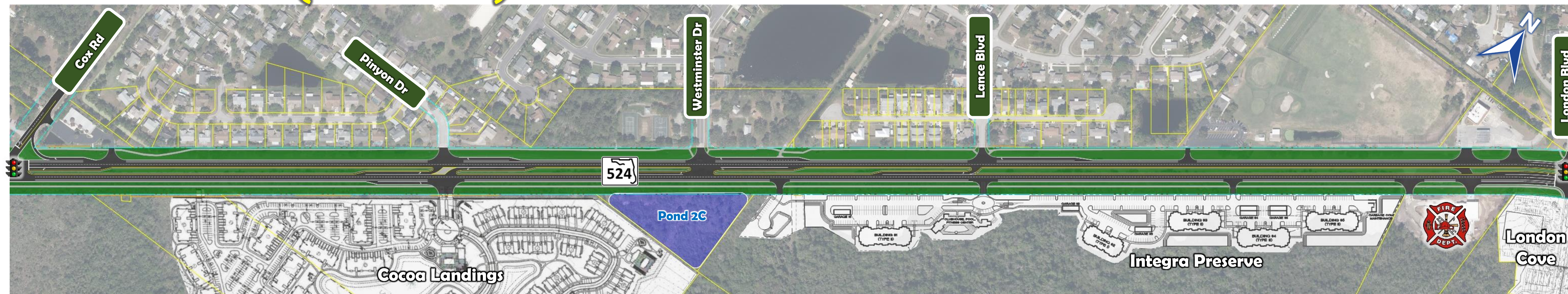
## Alternative 2C (Rural)



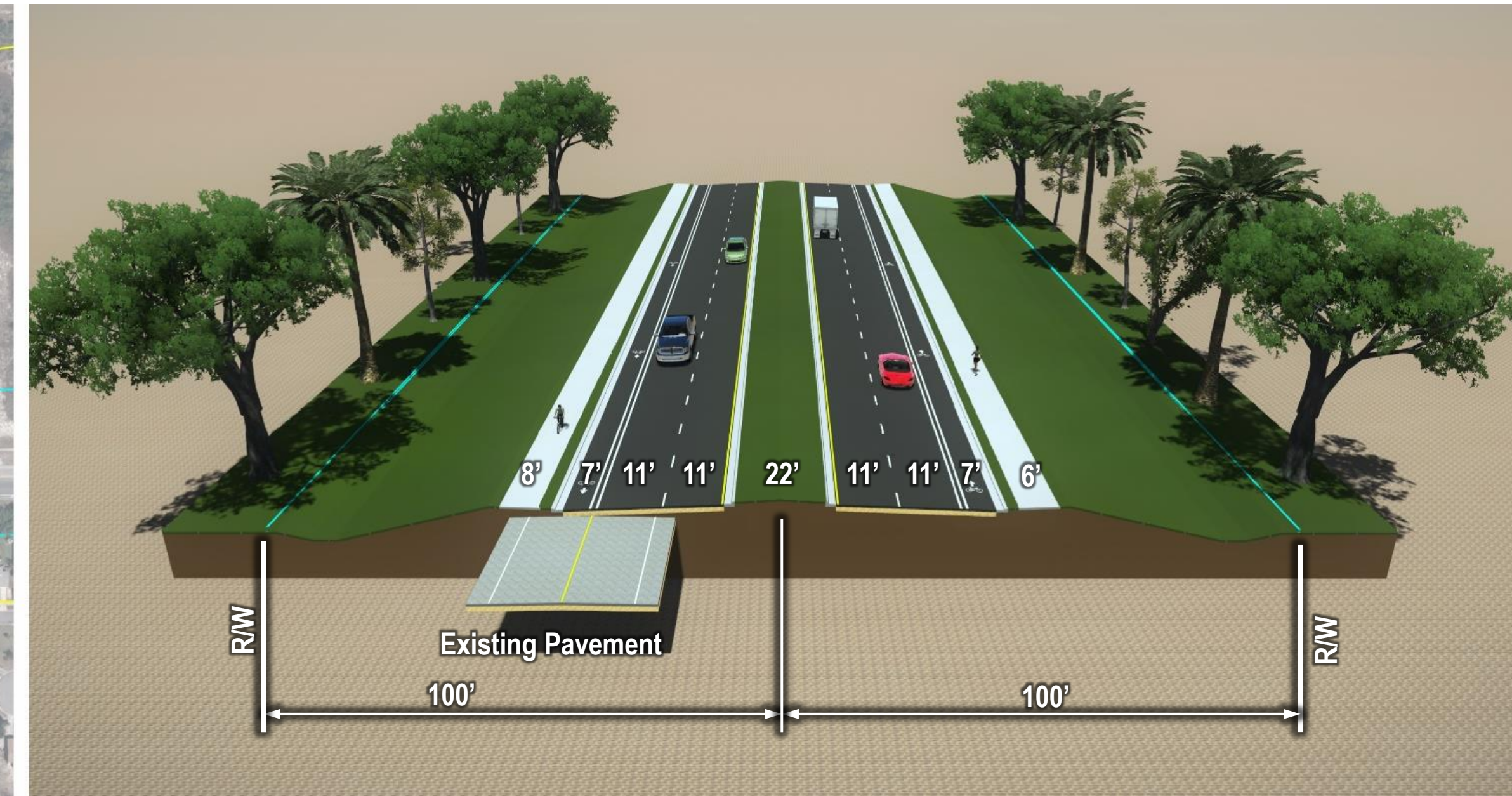
## Alternative 3A (Urban)



## Alternative 3A (Suburban)



### Alternative 4A (Urban)



### Alternative 4B (Suburban)

